

THIS INDENTURE, made the Sixth day of August in the year of our Lord one thousand eight hundred and one between Robert Patrick of the County of Lincoln in the State of North Carolina of the one part, and Williamson Lewis, of the County of Lincoln, and State aforesaid, of the other part,

WITNESSETH: That the said Robert Patrick for and in consideration of the sum of Eighty pounds to him Dollars,

in hand paid by the said Williamson Lewis, the receipt whereof the said Robert Patrick does hereby acknowledge, hath given, granted, bargained, and sold, alienated and confirmed, and by these presents doth give, grant, bargain and sell, alien and confirm unto the said Williamson Lewis his heirs and assigns forever, all that tract or parcel of land, situate, lying, and being in the County of Lincoln on the waters of the little

Catawba Creek containing Ninety eight acres be the same more or less Beginning at a hickory on the North side of said Creek running thence south 45 deg. West 160 poles to a white oak thence # 45 East 40 poles to a Post oak then East 94 poles to an iron wood tree on the bank of said Creek then North twenty West 54 poles up the Creek to a Sycamore tree thence North 60 East 132 poles to a post oak on Bryners line thence with his line North 42 poles to his Corner post oak thence North 40 West 42 poles to a pine thence to the Beginning, the same being a tract of land granted by Joseph Beatty to Robert Patrick by deed bearing date 17th day of January AD. 1799 as of record



and all the woods, ways, waters and watercourses, and all and every the appurtenances thereunto belonging, or in any wise appertaining, and the reversion and reversions, remainder and remainders, rents, issues and profits of the said lands and premises, and every part thereof, and all the estate, right, title, interest, property, claim and demand whatsoever, of the said Robert Patrick of, in and to the land and premises hereby granted.

TO HAVE AND TO HOLD the aforesaid lands and premises, with the appurtenances, unto the said Williamson Lewis his heirs and assigns, to the proper use and behoof of the said Williamson Lewis his heirs and assigns forever; And the said Robert Patrick for himself and his heirs, the aforesaid lands and premises, and every part thereof, against him and his heirs, and against the claim or claims of all and every other person or persons whatsoever to the said Williamson Lewis his heirs and assigns, shall and will forever warrant and defend by these presents.

IN WITNESS WHEREOF, the said Robert Patrick hath hereunto set his hand and affixed his seal, the day and year first above written.

SEALED AND DELIVERED }
IN PRESENCE OF

Henry Lewis
John Gullick
William Henry

Robert Patrick 


State of North Carolina
Lincoln County, April Session 18 1801

The within deed was proved by the oath of Jonathan Gullick in open Court, and recorded and ordered to be registered, Witness Sam Henderson etc,

Welcome to Tract Plotter!

s45w 160p
45E 40p
45e 94p
n20w 54p
n60e 132p
n 42p
n40w 42p

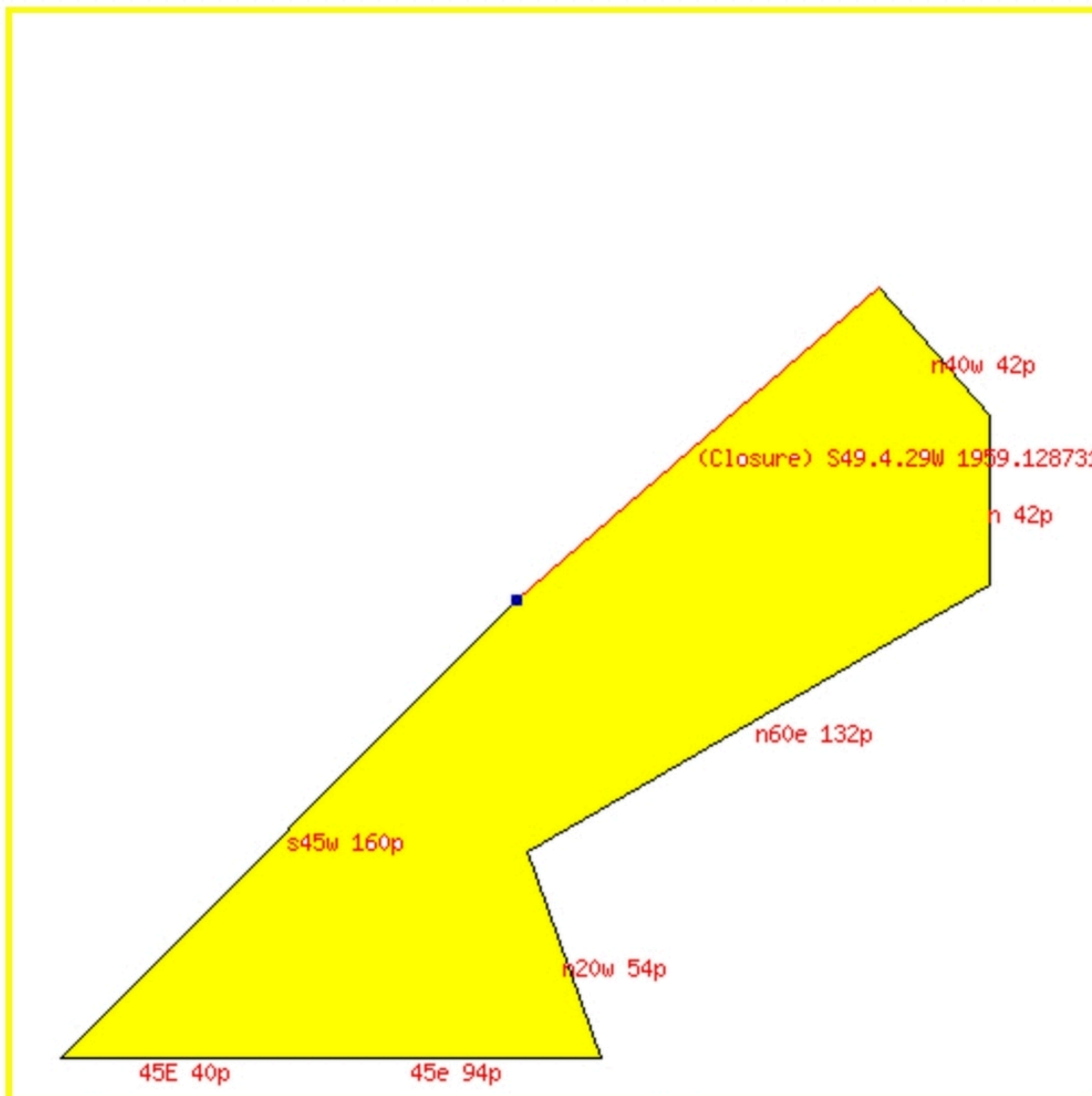
[Enlarge This Box](#)

Show Labels? ☒ Show Full Precision? ☒

4261807.3576814 square feet

97.83763447386 acres (+/- 20.597090 acres) Perimeter: 9306 feet

Closure: S49.4.29W 1959.128732f (21.052318198081% or 1:5 perimeter error)



We will be releasing a more fully-featured version of Tract Plotter at some point in the future. To sign up to be notified by e-mail when the new version is available, please input